www.toknavgnss.com
info@toknav.cn

TOKNAV



Handheld LiDAR Scanner

TSR20

Real-Time Mapping LiDAR System

© 2025 Copyright Guangzhou Toksurvey Information Technology Co., Ltd

TSR20 Handheld LiDAR Scanner

The TSR20 is a new lightweight, high-performance handheld mobile LiDAR scanner launched by Toknav. Featuring the Livox Mid-360 sensor and advanced SLAM algorithms, it captures precise 3D point clouds in GNSS or GNSS-denied environments. Its compact design ensures easy mobility for indoor and outdoor mapping, including urban surveys, infrastructure inspection, and digital twin modeling. Combining LiDAR, GNSS, and INS, the TSR20 delivers reliable, seamless data processing across diverse applications.

CHARACTERISTIC

Centimeter-Level Accuracy

Integrating a high-performance positioning and orientation system, the TSR20 supports multi-constellation GNSS signals (GPS, GLONASS, GALILEO, and BDS) with a 200Hz POS update rate. By flexibly switching between SLAM, RTK-SLAM, and PPK-SLAM mapping modes, it achieves deep fusion of LiDAR data with high-precision pose information, delivering 3 cm absolute accuracy. This performance meets the demanding requirements of professional applications including BIM 3D scanning and digital twin modeling.

Strong Penetration Capability

The TSR20 integrates Livox Mid-360 LiDAR with 40m range (10% reflectivity), 70m range (80% reflectivity), and enhanced penetration. Its 360° non-repetitive scanning at 200,000 points/sec ensures detailed point clouds in complex environments including mining, powerline, and forestry applications.

Lightweight and Portable

Weighing only 1.0kg with compact dimensions and under 25W power consumption, the TSR20 supports handheld, backpack, and vehicle-mounted operation. Its rugged construction and wide operating temperature range ensure stable performance across diverse environments.

True-Color 3D Reality

The TSR20 features 2*12MP RGB cameras and a 1MP Visual SLAM camera with synchronized point cloud-image capture. This delivers 3D models with both geometric precision and true textures, ideal for powerline inspection, digital twin modeling, and indoor-outdoor 3D reconstruction.

All-in-One Solution

The TSR20 delivers a complete workflow from data acquisition to intelligent analysis. With expandable 128GB SD card support, field data can be wirelessly transferred via WiFi and processed through the proprietary ToknavPointMaster software. The system also supports the Toknav PointMaster (optional) platform for automated classification, filtering, and modeling, delivering complete post-processing automation.

TSR20 Handheld LiDAR Scanner

Real-Time Mapping LiDAR System

Weight: **1.0kg**
Dimensions: **16.5*12.0*32.4cm**

Livox Mid-360 LiDAR
40m range (10% reflectivity)
200,000 points/sec

Multiple Mapping Mode
SLAM; RTK-SLAM; PPK-SLAM

Centimeter-Level
3cm(Absolute)

Time-synchronized Scanning
2*12MP RGB + 1MP Visual SLAM cameras

128GB SD Card

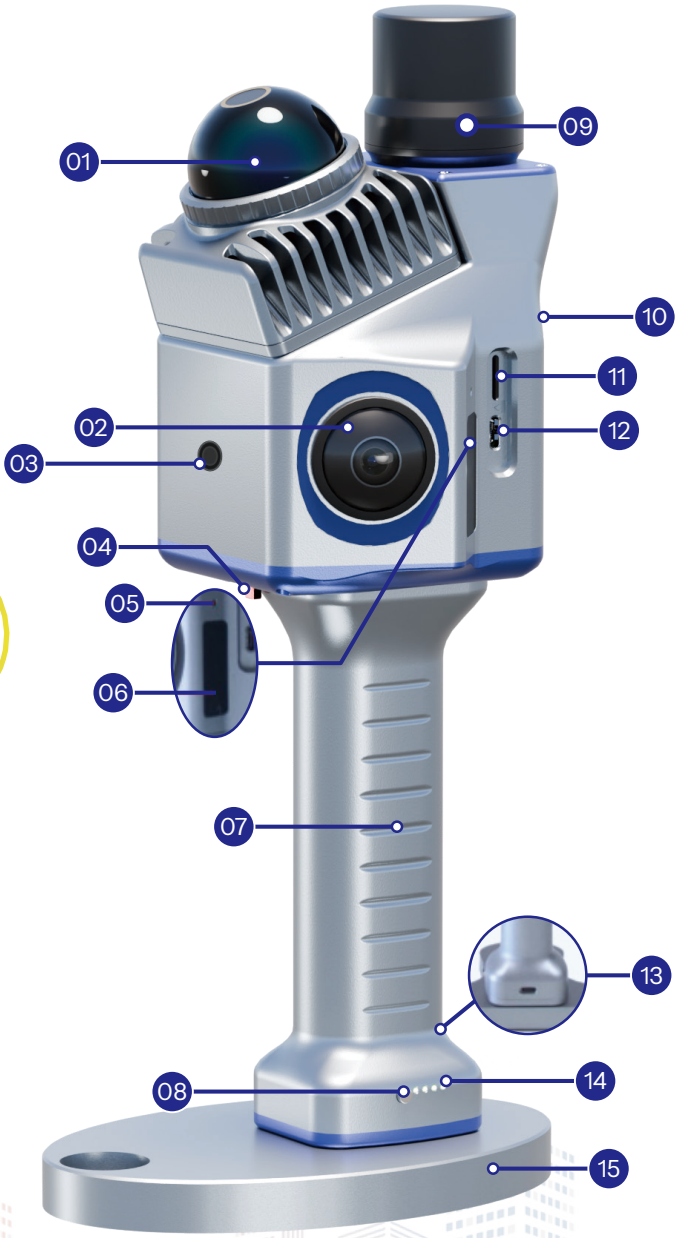

Structure and Parts

01. Laser Sensor
02. Fisheye Camera
03. Visual SLAM
04. Latch
05. Wi-Fi Indicator
06. Wi-Fi Module
07. Handle (Built-in Battery)
08. Power Switch
09. GNSS Antenna
10. Phone Holder
11. TF Card Slot
12. Type-C Interface
13. Type-C Charger Interface
14. Power Indicator
15. Base Plate

Application Scenarios


Underground


Indoor Stairs


Parking Lots


Outdoor Buildings


Low-canopy Forest


Power Line Patrol

SPECIFICATION

SYSTEM SPECS	
Absolute Accuracy	3cm
Point Cloud Thickness	1cm
Battery Capacity	13600mAh
Dimensions	16.5*12.0*32.4cm
Weight	1.0kg (including battery)
Operating Temperature	-20°C-55°C
Power Supply Range	12V-16.8V
System Consumption	25W
Storage	128GB SD Card
Carrying Platform	Handheld/Backpack/ Vehicle-mounted

POS SPECS	
Type	Single-antenna GNSS/INS integrated POS
IMU Update Rate	200Hz
Point Cloud Update Frequency	10Hz
GNSS System	GPS L1/L2 GLONASS L1/L2 GALILEO E1/E5b
GNSS System	BDS B1/B2a/B3
Positioning Accuracy	Horizontal: ±0.02m Vertical: ±0.03m
Roll/Pitch Accuracy	0.015°
Heading Accuracy	0.040°

LASER SPECS	
Measuring Range	40m/10%, 70m/80%
Horizontal FOV	360°
Vertical FOV	-7°-52°
Wavelength	905nm
Data	200,000Points/Sec
Range Accuracy	⩽2cm@10m, ⩽3cm@0.2m
Scanning Mode	Non-repetitive Scanning

CAMERA SPECS	
Resolution	2*12MP RGB +1MP Visual SLAM

MAPPING	
Mapping Mode	SLAM; RTK-SLAM; PPK-SLAM

www.toknavgnss.com info@toknav.cn

Manufacturers may update parameters at any time, please refer to the latest product information.

Europe, North & South America
Asia, Africa & Oceania
Tel & WhatsApp: +86 139 2607 5986 (Jeffrey)

Guangzhou Toksurvey Information Technology Co., Ltd
No. 9 Caipin Road, Building B, Room 801-6,
Huangpu District, Guangzhou, China